



RACE BOOK

UCI XCM MTB MARATHON HERO Südtirol Dolomites

Selva

Val Gardena, Italy

Saturday, 13.06.2026

01. SCHEDULE	
01.1 Schedule	
02. CONTACTS	
02.1 Series and Local Organizer contacts	
02.2 Websites and Social Media	
03. ENTRIES	
03.1 Rider Registration	
03.2 Race Licenses	
03.3 Entry Fees	
03.4 Rider Confirmation and Plate Collection	
03.5 Insurance	
03.6 Disclaimer and Liability Release	
04. RACE LOGISTICS	
04.1 Cross-country Marathon Course Map & GPS Route	
04.2 HERO Challenge	
04.3 Time Limits	
04.4 Training	
04.5 Timing & GPS Tracking	
04.6 TV Operations	
04.7 Feed Zones and Technical Assistance	
04.8 Race jury	
05. START LISTS & RESULTS	
05.1 Start Lists	
05.2 Start Grid	
05.3 Live Timing & Results	
05.4 UCI MTB XCM Points	
05.5 Finish	
05.6 Awards	
05.7 Prize Money Collection	
06. RULES	
06.1 Race Rules	
06.2 Doping Control	
07. TEAMS	
07.1 UCI MTB Marathon Team Benefits	

07.2 Finish Area Access	
08. VENUE LOGISTICS	
08.1 Venue Map	
08.2 Travel and Transportation	
08.3 Accommodation	
08.4 Parking	
08.5 Water & Waste Management	
08.6 Security	
08.7 Bike Wash	
08.8 Pasta Party	
08.9 Changing Rooms	
08.10 Other Infrastructure	
09. MEDICAL	
09.1 Emergency Response	
09.2 Medical Points	
09.3 Hospital / Clinics	
09.4 Helicopter Rescue	
09.5 Massage	
09.6 Marshal Location	
10. USEFUL INFORMATION	
10.1 Climate & Time Difference	
10.2 Voltage	
10.3 Visa	
10.4 Press Accreditation	

01 SCHEDULE

THURSDAY 11 June 2026	09.00 am - 05.00 pm	Training	Course 86 km and 60 km
	03.00 pm - 08.00 pm	Collection of race numbers	Selva Val Gardena Ice Stadium Pranives, Str. Nives 17
FRIDAY 12 June 2026	09.00 am - 05.00 pm	Course inspection by the UCI President of the Commissaires' Panel	Course 86 km and 60 km
	09.00 am - 05.00 pm	Training	Course 86 km and 60 km
	10.00 am - 20.00 pm	Collection of race numbers	Selva Val Gardena Ice Stadium Pranives, Str. Nives 17
	12.00 pm - 04.30 pm	2026 HERO UCI Marathon World Cup – Riders' confirmation	Selva Val Gardena Ice Stadium Pranives, Str. Nives 17
	04.00 pm - 04.40 pm	Press Meeting	Selva Val Gardena, 'Tublà da Nives'
	04.45 pm - 05.45 pm	2026 HERO UCI Marathon World Cup – Team Managers Meeting	Selva Val Gardena, Casa di Cultura "Oswald von Wolkenstein"
SATURDAY 13 June 2026	05.30 am - 06.30 am	Collection of race numbers	Selva Val Gardena Ice Stadium Pranives, Str. Nives 17
	07.10 am	2026 HERO UCI Marathon World Cup Start Women	Selva Val Gardena Str. Meisules
	07.20 am	2026 HERO UCI Marathon World Cup Start Men	
	07.25 am	HERO Südtirol Dolomites 2026	
	10.45 am	60 km winner's arrival	
	11.45 am	86 km winner's arrival	
		Flower Ceremonies Directly after the Top 3 finishers	
	09.00 pm	OFFICIAL AWARD CEREMONY	Selva Val Gardena, Medal Plaza

*Schedule is subject to change

02 CONTACTS

02.1 SERIES AND LOCAL ORGANISER CONTACTS

HERO UCI CROSS-COUNTRY MARATHON WORLD CUP

Chairman: Gerhard Vanzi gerhard.vanzi@heroucimarathonworldcup.com

Managing Director: Julia Karbon julia.karbon@heroucimarathonworld.com

Marketing & VIP Hospitality: Elena Runggaldier
elena.runggaldier@heroucimarathonworldcup.com

UCI & Race Organisation: Miriam Lardschneider
miriam.lardschneider@heroucimarathonworldcup.com

Registration: registration@heroucimarathonworldcup.com

Press: press@heroucimarathonworldcup.com

HERO UCI Cross-Country Marathon World Cup: info@heroucimarathonworldcup.com

LOCAL ORGANISER CONTACTS

Managing Director: Miriam Lardschneider
miriam.lardschneider@heroucimarathonworldcup.com

VIP Hospitality/Marketing: Elena Runggaldier
elena.runggaldier@heroucimarathonworldcup.com

Race Director: Mark Vinatzer mark@onrocks.com
Registration: Samira and Lisa registration@herodolomites.com

Accommodation: Romina accommodation@herodolomites.com

Communication: Julia Karbon julia.karbon@heroucimarathonworldcup.com

Press contact: Carlo Brena carlo.brena@cometapress.it

Other enquiries: info@herodolomites.com

02.2 WEBSITES AND SOCIALS

HERO UCI CROSS-COUNTRY MARATHON WORLD CUP

Website: www.heroucimarathonworldcup.com

Instagram: [@heroucimarathonworldcup](https://www.instagram.com/heroucimarathonworldcup)

Facebook: [HERO UCI Marathon World Cup](https://www.facebook.com/HEROUCIMarathonWorldCup)

Youtube: [@heromtbtv](https://www.youtube.com/channel/UC...) [HERO TV](https://www.youtube.com/channel/UC...)

LOCAL ORGANISER CONTACTS

Website: <https://www.herodolomites.com/en>

Instagram: [@herodolomites](https://www.instagram.com/herodolomites)

X: [@HERODolomites](https://twitter.com/HERODolomites)

Facebook: [HERO Südtirol Dolomites](https://www.facebook.com/HEROSudtiroldolomites)

YouTube: [@heromtbtv](https://www.youtube.com/channel/UC...) [HERO TV](https://www.youtube.com/channel/UC...)

03 RACE ENTRIES

03.1 Rider Registration

All registrations for HERO UCI Cross-country Marathon World Cup categories will need to be made through <https://onreg.datasport.com/hero-series-uci-worldcup-2026>
No late entries will be accepted.

DEADLINE FOR ENTRIES IS 13:00 CET FRIDAY 5th JUNE.

OPEN RACING

Licensed Master and hobby riders can register on
<https://onreg.datasport.com/en/hero-suedtirol-dolomites-2026>

03.2 RACE LICENCES

All riders must hold a valid (in date) UCI licence issued by their National Federation

03.3 ENTRY FEES

UCI Cross-Country Marathon World Cup: € 150.00

Open Marathon: Variable (please refer to the HERO website)

No payment option will be available on-site – all payment must be completed online.

03.4 RIDER CONFIRMATION & PLATE COLLECTION

LOCATION – ice rink Pranives in Nivesstr. 17 in Selva Val Gardena:

Managers/coaches/parents can collect packages on behalf of racers, providing the rider's license is presented

Rider confirmation for the Élite category and U23 men/women:

Friday 12th of June 2026 from 12 pm to 7 pm.

Check in Deadline: Rider's who have not collected their plate/ checked in by 19:00 Friday will not be included on the Start List. Altering, cutting, blocking with a computer device or placing of unauthorized stickers or sponsor logos on race number plate is not permitted.

03.05 INSURANCE

Personal insurance coverage is not provided by the Organisers. Insurance is normally provided with the licence purchase.

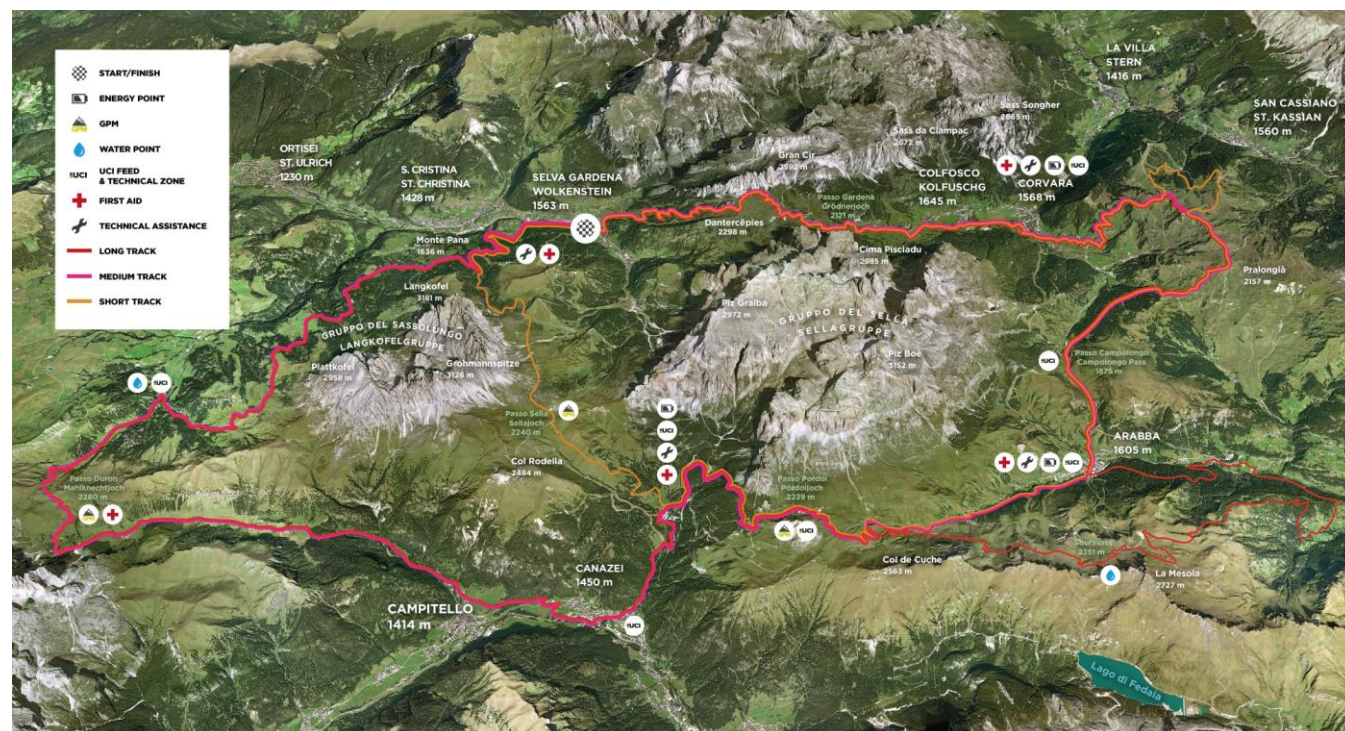
Entry fee insurance can be purchased during the registration process.

03.06 DISCLAIMER AND LIABILITY RELEASE

Racers voluntarily assume full and complete responsibility for all risks associated with participating in the Event and for any injury, accident or damage that may occur during their participation in the Event, including by way of example and not limitation: (a) travelling to and from the Event; (b) falls; (c) mechanical failures of equipment; (d) collisions with other participants, spectators and fixed or moving objects; (e) the effects of weather, including temperature extremes; (f) use of chairlifts, gondola or shuttle vehicles; (g) traffic accidents; (h) trail and road conditions; and (i) the negligence of themselves and/or others

04 RACE LOGISTICS

04.1 CROSS-COUNTRY MARATHON COURSE MAP



Map and GPS ROUTE

The HERO Südtirol Dolomites race is well known for its steep and long uphill climbs. The track will go through the following 5 valleys, which are situated around the Sella Massif: Val Gardena, Val Badia, Arabba, Val di Fassa e Alpe di Siusi.

2026 HERO UCI Cross-country Marathon Women Category

ROUTE DESCRIPTION

Distance = 60 km

Altitude Range = 3,200m

55,5 % off road, 35,7 % single trail and 8,8 % on road

GPX File:

07.10 a.m. departure from Selva Val Gardena	1,563 m
uphill to Passo Gardena/Dantercepies	2,298 m
downhill on off road/single trail to Corvara	1,568 m
uphill to Arlara	1,690 m
downhill on single trail and then up to Las Vegas	2,000 m
flat single track to Pralongià	2,157 m
uphill on off road to Passo Campolongo	1,805 m
downhill on single trail to Arabba	1,605 m
uphill on off road to Passo Pordoi	2,239 m

downhill on single trail/off road to Lupo Bianco 1,715 m
 uphill on off road to Passo Sella 2,100 m
 from here on single trail off road until the finish line
 in Selva Val Gardena 1,563 m
10.45 a.m. approx. arrival in Selva Val Gardena (16.80 km/h)

MOST IMPORTANT CLIMBS

Selva – Dantercepies	5.60 KM	801 HM
Corvara - Piz Sorega - Pralongia	11.00 KM	700 HM
Arabba – Passo Pordoi	7.30 KM	687 HM
Lupo Bianco – Passo Sella	3.60 KM	510 HM

60KM - 3200 HM - OFF ROAD 55,5% - SINGLE TRAIL 35,7% - ON ROAD 8,8%



2026 HERO UCI Cross-country Marathon Men Category

ROUTE DESCRIPTION

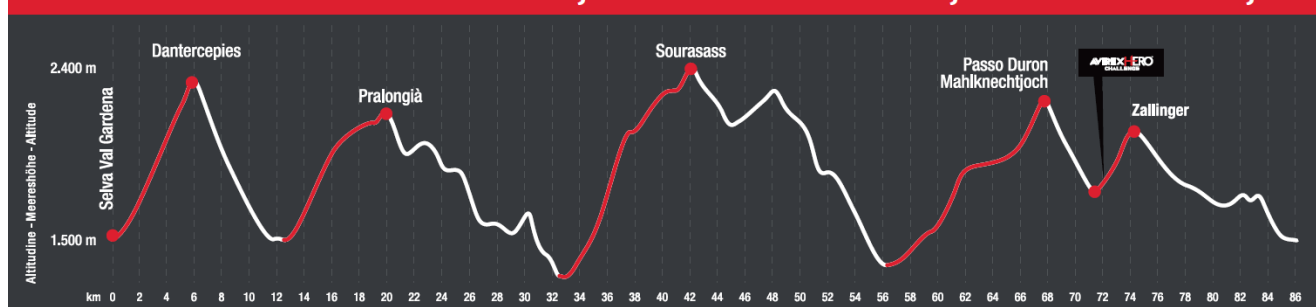
Distance = 86 km
 Altitude range = 4,500 m
 69.9 % off road, 16.8 % single trail and 13.3 % on road
 GPX File: [Link](#)

07.20 a.m. departure from Selva Val Gardena 1,563 m
 uphill to Passo Gardena/Dantercepies 2,298 m
 off road/single trail downhill to Corvara 1,568 m
 uphill to Arlara/Pralongia 2,157 m
 downhill on single trail to Passo Campolongo 1,805 m
 from here downhill on single trail to Arabba 1,605 m
 off road to Sourasass 2,351 m
 cross on single trail to Passo Pordoi 2,239 m
 downhill on single trail/off road to Canazei 1,416 m
 then on to Campitello 1,510 m
 off road uphill to Passo Duron 2,298 m
 from there off-road to the finish line in Selva Val Gardena 1,563 m
11.45 a.m. approx. arrival in Selva Val Gardena (19.71 km/h)

MOST IMPORTANT CLIMBES

Selva – Dantercepies	5.60 KM	801 HM
Corvara - Pralongià	7.20 KM	640 HM
Crepaz – Ornella - Seurasass	9.10 KM	967 HM
Canazei - Passo Duron	11.00 KM	793 HM

86KM - 4500 HM - OFF ROAD 69,9% - SINGLE TRAIL 16,8% - ON ROAD 13,3%



Note: The Sotciapel section of the course (from km 44 to km 46.5), located on the ascent to Passo Pordoi, will be open to athletes only on race day (13.06.2026). In the days prior to the event, this section is not rideable and is closed for training.

04.2 AVIREX HERO CHALLENGE

The HERO Challenge will take place on the last ascent of both courses.



86 km and 71 km - 3.5 km - 300 hm - from Tirlir to Zallinger - within 15 min for Elite, 19 min for Master Men and 23 min for Master Women/Hobby Women and Men

60 km - 3.6 km - 510 hm - from Lupo Bianco to Passo Sella - within 34 min for Elite, 39 min for Master and 42 min for Hobby

Everyone who reaches the target of 23/50 minutes will receive a HERO polo as a prize.

04.3 Time Limits

HERO Südtirol Dolomites 60 km

60 km	Orario primi	Limite ultimi
Partenza Selva	07:10	08:55
Passo Gardena	07:45	10:10
Corvara parcheggio Boè	08:05	10:55
I Tablà	08:30	11:45
Pralongia	08:50	12:00
Passo Campolongo	09:05	13:00
Arabba	09:10	13:30
Passo Pordoi	09:45	15:15
Lupo Bianco	09:50	15:45
Passo Sella	10:25	17:30
Incrocio Strenc	10:40	18:00
Selva - Arrivo	10:45	19:15

HERO Südtirol Dolomites 86 km

86 km	Orario primi	Limite ultimi
Partenza Selva	07:20	08:45
Passo Gardena	07:50	10:00
Corvara Boè	08:05	10:40
I Tablà	08:30	11:45
Pralongia	08:30	11:55
Passo Campolongo	08:45	12:20
Arabba	08:50	13:00
Renaz	09:05	13:00
Paese di Ornella	09:15	13:45
Porta Vescovo (stazione intermedia)	09:40	14:35
Passo Pordoi	10:05	15:15
Lupo Bianco	10:10	15:45
Canazei	10:20	16:40
Passo Duron	11:05	18:10
Selva - Arrivo	11:45	19:15

Note: The times marked in red indicate time cut-offs (checkpoints). Athletes who do not pass these within the specified time limits will be withdrawn from the race.

04.4 TRAINING

Training on the course can be made at any time at the riders' own risk. There is no official training time, with no marshals or medical cover.

04.5 Timing & GPS Tracking

Timing system: Datasport

Racers must carry their timing chips on their bike.

Timing chips will be with your race number.

04.6 TV Operations

A helicopter, drones and camera operatives using quads and motorbikes will be operational throughout the race.

They will not interfere with the race in any way.

04.7 Feed Zones and Technical Assistance Zones

	Location	KM Route 60	KM Route 86	GPS Position	Time of transit Women	Time of transit Men	KM by car	Travel time by car
	Start - Selva Val Gardena	0,00	0,00	46°33'13.92"N - 11°45'35.57"E	7,10	7,20		
1	Corvara - Parking Boé	11,80	11,80	46°33'03.3"N 11°52'14.6"E	8,05	8,05	19,8	34'
2	Passo Campolongo	28,00	23,00	46°31'11.2"N 11°52'27.0"E	9,05	8,45	5,9	10'
3	Arabba - Center	30,00	25,00	46°29'48.9"N 11°52'28.7"E	9,10	8,50	4,5	10'
4	Passo Pordoi	35,50	45,50	46°29'14.6"N 11°48'39.3"E	9,45	10,05	8,7	20'
5	Pian de Schiavanei	40,00	50,00	46°29'52.4"N 11°47'26.8"E	9,50	10,10	6,8	10'
6	Canazei	-	56,00	46°28'26.9"N 11°46'19.2"E	-	10,20	13,6	25'
7	Tirler	-	70,00	46°31'06.7"N 11°39'58.8"E	-	11,10	13,0*	35**
	Finish - Selva Val Gardena	60,00	87,00	46°33'20.39"N 11°45'23.07"E	10,45	11,45	23,00**	40'***

*This Feed - Technical Assistance zone is reachable only by shuttle bus.

**Travel time and distance from #6 Canazei back to the finish in Selva Val Gardena

1. **Feed and Tech zone** – GPS data: 46°33'03.3"N 11°52'14.6"E

Address: Parking cable car Boé, Str. Burjé, 39033 Corvara

Arrival Time World Cup race: Women 8.05 am / Men 8.05 am

Description of access:

Km 0.0 – from Selva Val Gardena take SS242 toward Passo Gardena

Km 5.3 - at the crossroad turn left on SS243 toward Passo Gardena

Km 5.7 - at the top of Passo Gardena go on on SS243

Km 8.35 – drive down Passo Gardena on SS243 to Corvara

Km 0.45 – turn right on Str. Brujé – Feed – Technical zone #1

Total: 19.80 km /34 minutes

2. **Feed and Tech zone** – GPS data: 46°31'11.2"N 11°52'27.0"E

Address: Passo Campolongo Parking 32020 Arabba

Arrival Time World Cup race: Women 9.05 am / Men 8.45 am

Description of access:

Km 0.0 - from Parking Boé back to SS243 Str. Morin

Km 0.2 - turn right on to SS243 Str. Morin

Km 0.3 - turn right on to SS244 Str. Col Alt

Km 5.4 – follow SS244 to Passo Campolongo - Feed-Technical zone #2

Total: 5.9 km / 10 minutes

3. **Feed and Tech zone** – GPS data: 46°29'48.9"N 11°52'28.7"E

Address: Arabba center Parking Via Mesdi 32020 Arabba

Arrival Time World Cup race: Women 9.10 am / Men 8.50 am

Description of access:

Km 0.0 - from Passo Campolongo follow the SS244

Km 4.4 - at the roundabout take the first exit into Via Mesdi Arabba SR48

Km 0.1 - turn right into Parking Porta Vescovo Feed-Technical zone #3

Total: 4.5 km /10 minutes

4. **Feed and Tech zone** – GPS data: 46°29'14.6"N 11°48'39.3"E
Address: Passo Pordoi Parking 32020 Arabba
Arrival Time World Cup race: Women 09.45 am / Men 10.05 am

Description of access:

Km 0.0 - from Arabba take SR48 toward Passo Pordoi
Km 8.7 - Passo Pordoi - Feed-Technical zone #4

Total: 8.7 km /20 minutes

5. **Feed and Tech zone** – GPS data: 46°29'52.4"N 11°47'26.8"E
Address: Pian de Schiavaneis, Strèda de Sela, 6, 38032 CANAZEI
Arrival Time World Cup race: Women 09.50 am /Men 10.10 am

Description of access:

Km 0.0 - go straight on SR48
Km 6.30 – at the crossroad turn right towards Passo Sella on SS242
Km 0.50 – at the right side - Feed-Technical zone #5

Total: 6,80 km /10 minutes

6. **Feed and Tech zone** – GPS data: 46°28'26.9"N 11°46'19.2"E
Address: Via del Piz, 13, 38032 Canazei
Arrival Time World Cup race: Men 10.20 am

Description of access:

Km 0.00 – on SR48 drive down towards Canazei
Km 5.50 – Continue on Strada Dolomites / SS48 (signs for Modena / Canazei)
Km 0.29 – at the roundabout, turn right onto Via di Parèda
Km 0.26 – turn left onto Via del Piz / Strèda del Piz
Km 0.20 –the destination will be on the left– Feed – Technical zone #6

Total: 5.90 km/10 minutes

7. **Feed and Tech zone** – GPS data: 46°31'06.7"N 11°39'58.8"E
Address: Tirlor Hut Str. Saltria 59 39040 Alpe di Siusi (BZ)
Arrival Time World Cup race: Men 11.10 am

Rifugio Tirlor/Alpe di Siusi - Feed – Technical zone #7

Total: 13 km /35 minutes

The first 6 service points are accessible by your own car. The feed and technical zone number 7, which is located at the Tirlor Hut is accessible by a shuttle bus, organised by the Organising Committee. One person for each team will be transported to the service point. Teams need to reserve a seat on Friday 12th of June at the team managers meeting.

Meeting point shuttle bus: Parking Medel Centre, Str. Meisules 22, Selva Gardena
GPS Position: 46°33'28.65"N - 11°44'35.35"E

Start time shuttle bus: 9.30 am

Note: No more than one person for each team is accepted. If the team is not on the reservation list, it is not possible to use the mentioned service.

Access to each feed zone is strictly prohibited for minors and animals. UCI Teams must display official accreditation; other teams must be identifiable by team jerseys or distinctive apparel.

Feed – Tech Assistance Zones Regulation:

Tech & feed areas will be clearly signposted and numbered; they are closed to the public and only authorized personnel will be admitted. Technical assistance is allowed in the provided technical zones only, in boxes out of the race course in order not to hamper the competitors. Bicycle spare parts and tools for the bikes must be put down in the technical assistance zones. In each zone, feeding and technical assistance can be done.

In addition to the technical assistance in the provided technical zones, technical assistance is allowed outside of these zones between competitors belonging to the same team or same representation. The competitors can carry tools and spare parts with them as long as these do not pose any danger to themselves and to others.

04.8 RACE JURY

- a. Dražen Oreščanin (President of the Commissaires Panel)
- b. Giorgio BARUFFI (FCI)
- c. Giancarlo GIULIANINI (FCI)
- d. Sergio SBRILLI (FCI)
- e. Pierluigi CANDIOTTO (Arrival judge)
- f. Marinella VERGA (Secretary)

05 START LISTS & RESULTS

05.1 START LIST

The start list will be published on [Datasport](#).

05.2 START GRID

Selva Val Gardena (BZ), in front of the Tourist Office

60 km HERO UCI Cross-country Marathon World Cup Women start time: **07.10 am**

86 km HERO UCI Cross-country Marathon World Cup Men start time: **07.20 am**



All athletes participating in the 2026 HERO UCI Cross-Country Marathon World Cup have to enter their respective grids from the crossroads in front of Hotel Corona. There is no access to grid 1 and 2 from Nives square.

WOMEN



MEN



05.3 LIVE TIMING & RESULTS

Race feed and Live Timing: Datasport

Official Results: [Ranking Hero Südtirol Dolomites 2026](#)

Official Results: [Ranking 2026 HERO UCI MARATHON WORLD CUP](#)

05.4 UCI MTB XCM POINTS

The following UCI MTB XCM points will be awarded to Elite Riders for each position from 1st to 60th in the respective general classification:

250 1st place	74 16th place	44 31st place	22 46th place
200 2nd place	72 17th place	42 32nd place	21 47th place
160 3rd place	70 18th place	40 33rd place	20 48th place
150 4th place	68 19th place	38 34th place	19 49th place

140 5th place	66 20th place	36 35th place	18 50th place
130 6th place	64 21st place	34 36th place	17 51st place
120 7th place	62 22nd place	32 37th place	16 52nd place
110 8th place	60 23rd place	30 38th place	15 53rd place
100 9th place	58 24th place	29 39th place	14 54th place
95 10th place	56 25th place	28 40th place	13 55th place
90 11th place	54 26th place	27 41st place	12 56th place
85 12th place	52 27th place	26 42nd place	11 57th place
80 13th place	50 28th place	25 43rd place	10 58th place
78 14th place	48 29th place	24 44th place	9 59th place
76 15th place	46 30th place	23 45th place	8 60th place

05.5 FINISH

The Flower Ceremonies will take place directly after the arrival of the top 3 at the Finish Area. The winner, the second and the third placed riders shall be ready for the flower ceremony that shall be conducted under the responsibility of the President of the Commissaries Panel.



The official Prize Giving Ceremony will take place at the Medal Plaza at 9.00 pm. The presence of the first three finishers is mandatory at the award ceremony.

05.6 PRIZE MONEY

Cash prizes are provided for the first ten positions in the overall licenced classification, taking into consideration both the HERO UCI Cross-Country Marathon World Cup and the HERO Südtirol Dolomites 2026.

1° place	3.000 Euro
2° place	2.000 Euro
3° place	1.500 Euro
4° place	1.000 Euro
5° place	900 Euro
6° place	700 Euro
7° place	500 Euro
8° place	400 Euro
9° place	200 Euro

10° place 100 Euro

In addition, peak prizes will be awarded to the fastest man and woman.

More information can be found [here](#).

Cash payments should be requested by filling out this form:

<https://www.heroucimarathonworldcup.com/cash-prize-payment-form>

Prizes for individual races will be awarded in accordance with UCI regulations and issued via bank transfer. The presence of the top three finishers in each stage's Official Award Ceremony is mandatory.

Race prizes (cash and in nature) will only be awarded and handed over to athletes who are present.

06 RULES

06.1 RACE RULES

The event will be under UCI rules.

Press Meeting: The presence of the top three athletes in the HWC ranking is mandatory if they are invited by the organiser to attend the Press Meeting.

Littering is strictly prohibited. No on-board cameras permitted.

The number and the chip, provided by the Organisation, has to be fixed to the handlebars and on the back of the participant in a clearly visible manner. The number cannot be modified or changed in any way.

Bikers must wear a hard safety approved helmet which must be kept fastened throughout the race.

All bikers must carry with them a puncture kit.

Bikers are required to move aside to allow faster bikers to overtake.

Participants who quit the race have to give such communication to the Organisation and hand the number back to the next security controller along the route.

It is severely prohibited to use any form of electric or electronic support on the bike itself.

06.2 DOPING CONTROL

All riders entered into the event must comply with all Anti-Doping regulations and procedures if asked to do so. Failure to do so will result in disqualification from that event and further penalisation as deemed appropriate by WADA.

WADA will follow all ITA rules, protocols and procedures. It is the responsibility of all riders, teams, coaches to read and follow all advice and documents provided by ITA.

Anti-Doping location: **Casa di Cultura 'Oswald von Wolkenstein'**

The riders must adhere to the UCI and WADA Antidoping rules.

07 UCI MTB TEAMS

07.1 UCI MTB MARATHON TEAM BENEFITS

These benefits are exclusively available to UCI MTB Marathon Teams registered with the UCI:

- Paddock Space: Allocation of 30 m² for all HERO UCI Marathon World Cup rounds upon request via info@heroucimarathonworldcup.com, 30 days before each round. Additional square meters can be requested for 20,00 Euro per m².
- Team Standings: Inclusion in the HERO UCI Marathon World Cup Team standings.

The UCI marathon team ranking is calculated by adding the points of the 4 best placed men and the 4 best placed women of each UCI TEAM in the UCI XCM individual ranking.

- Accreditation Passes: 4 Accreditation passes for registered UCI MTB TEAMS valid for the entire 2026 HERO UCI Marathon World Cup season for the Start/Finish area and the dedicated areas in the Feed and Technical Zones. The passes were handed out during the Team Managers' Meeting of the first round.
- S-Lounge Passes: 2 passes for the S-Lounge at the ZERO Village during the HERO Dolomites UCI World Cup race.

Please note: Accreditation and Team Ranking will not be provided to Teams not registered with the UCI.

07.2 FINISH AREA ACCESS

- Accreditation Passes: 4 Accreditation passes for registered UCI MTB TEAMS valid for the entire 2026 HERO UCI Marathon World Cup season for the Start/Finish area and the dedicated areas in the Feed and Technical Zones. The passes were handed out during the Team Managers' Meeting of the first round.

Please note: Only UCI Teams will receive an accreditation for the Finish Area. Teams not registered with the UCI can request one accreditation pass for the restricted area.

07.3 ARRIVAL AREA

The arrival area of each round is divided into three distinct zones, reserved for the respective categories and arranged in order of proximity to the finish line:

MEDIA AREA

This space is reserved exclusively for press and photographers accredited by the HWC organization, who must be identifiable by their official pass and armband. The "Press" armband must be strictly returned to the organization at the end of each round.

Requirements for the top three finishers (Elite Men and Women):

- To remain within the Media Area immediately after crossing the finish line to allow for official video footage and photography
- To promptly take part in "flash interviews" for television broadcasters and official race media channels

UCI TEAM AREA

This space is reserved exclusively for Teams officially registered with the UCI. Access is granted only to personnel wearing the organization's accreditation, which must be clearly visible.

AREA TEAM

This space is reserved exclusively for Teams not registered with the UCI.

Sanctions: Failure to comply with the above regulations - specifically regarding the media obligations of the top three finishers and the correct use of accreditation - will result in sanctions in accordance with the current disciplinary code.

08 VENUE LOGISTICS

08.1 Venue Map



08.2 TRAVEL/TRANSPORTATION

How to get there

AIRPORTS

- 42 km - Airport Bolzano "Dolomiti": only destinations within Europe
- 130 km - Airport Innsbruck "Kranebitten": only destinations within Europe
- 206 km - Airport Verona "Valerio Catullo" - VRN: international Airport
- 290 km - Airport Bergamo "Orio al Serio" - BGY: international Airport
- 326 km - Airport Munich „Franz Josef Strauß“- MUC: international Airport
- 333 km - Airport Milano Linate - LIN: international Airport
- 374 km - Airport Milano Malpensa - MXP: international Airport

08.3 ACCOMMODATION

Accommodation arrangements for the event are being managed by the Tourist Office of Selva Val Gardena. They will gladly assist all teams where they can. They are best placed to know which accommodation is available in Val Gardena.

Please contact Ms. Romina Rabanser at accommodation@herodolomites.com

08.4 PARKING

There is a parking possibility under the municipality square about 30 m near the finish area.

08.5 WATER & WASTE MANAGEMENT

Please use the bins provided. Each team is responsible for their own waste
Please find all the water points on our HERO App.

08.6 SECURITY

Security will be in place at the village and team area from Wednesday – Saturday **during nighttime**. *Please do not leave bikes or equipment unattended at any time. Although surveillance will be in place individuals are responsible for their personal property at all times.*

08.7 BIKE WASH

Selva Val Gardena, Pranives Ice Stadium, Via Nives 17

08.8 PASTA PARTY

The Pasta Party is located at the municipality square, 100 m north of the finish area.

08.9 CHANGING ROOMS & SHOWERS

Selva Val Gardena (BZ) c/o Pranives Ice Stadium, Via Nives 17.
Changing rooms and showers will be provided as usual in the Pranives Ice Stadium.

08.10 OTHER INFRASTRUCTURE

The **HERO Race Talk** will take place at Tublá da Nives and the **Team Managers Meeting** in the Media Centre Culture House “Oswald von Wolkenstein” in Meisules street 144, about 50 m near the finish area. At the request of the organiser, the three best placed riders in the event and the leader in the world cup standings must attend the press conference

The **Race Office** is situated at the Nives square right near the finish area. During the race, FCI/UCI members will have their position in the meeting room inside the Race Office.

09 MEDICAL

09.1 EMERGENCY RESPONSE

A medical team will be in attendance during competition times. The medical team will consist of doctors, paramedics and first responders. These resources will be located on courses as well as at the event medical centre.

The Medical Centre is situated in the fire station next to the Culture House “Oswald von Wolkenstein”.

EMERGENCY NUMBER: 112

09.2 MEDICAL POINTS



First AID location

Location	KM	
Colfosco	9.70	Ambulance
Corvara	11.80	Ambulance
Las Vegas	22.11	Medical Assistance
Arabba	29.40	Ambulance
Passo Pordoi	40.26	Medical assistance
Lupo Bianco	53.95	Ambulance
Canazei	55.45	Ambulance
Passo Duron	68.55	Warm tend civil defence
Zallinger	77.55	Ambulance
Monte Pana	79.83	Medical assistance
Passo Sella	53.39	Medical assistance
Start/Finish Selva Val Gardena	Start/Finish	Ambulance

Race safety will be guaranteed by:

- 1 central medical surgery in Selva Val Gardena
- 1 emergency helicopter located at the heliport in Pontives/Ortisei
- 7 ambulances located in the villages of Selva Val Gardena, Corvara, Arabba, Canazei, Passo Duron
- 200 Rescuer on food/volunteers/Alpine guides on the race routes

09.3 HOSPITALS

EMERGENCY SERVICES Start/Finish area

Selva Val Gardena, Dr. Aba Fallaha, Via Meisules 247, Tel. +39 0471 794111

Selva Val Gardena, Dr. Valentin Tröbinger, Via Dantercepies, 2/A,

Tel. + 39 0471 773073

NEARBY Public HOSPITALS

- 38 km Bressanone, Via Dante, 51
Hospital switchboard Tel.: +39 0472/81 21 11
Emergency Room: Tel.: +39 0472/81 24 44, Fax 0472/81 24 49
e-mail: prontosoccorso@as-bressanone.it
- 67 km Bolzano, Via Lorenz Böhler 5
Hospital switchboard Tel.: +39 0471 908 111
Emergency room: +39 0471 908 330

NEARBY PRIVAT CLINIC

4 km Dolomiti Sportclinic, Ortisei, Via Purger 181

Hospital switchboard Tel.: +39 0471/086000

e-mail: info@dolomiti.sportclinic.com

The hospital, in which the injured person will be transported, will depend on the valley in which the incident happened. Here the hospitals for each valley:

Val Gardena/Alpe di Siusi:

Hospital of Bressanone, Via Dante 51
Hospital switchboard Tel.: +39 0472/81 21 11
Emergency Room: Tel.: +39 0472/81 24 44, Fax 0472/81 24 49
e-mail: prontosoccorso@as-bressanone.it

Hospital of Bolzano, Via Lorenz Böhler 5
Hospital switchboard Tel.: +39 0471 908 111
Emergency room: +39 0471 908 330

Val Badia:

Hospital Brunico, Via Ospedale 11
Hospital switchboard Tel.: +39 0474 581 111
Emergency room: +39 0474 581200

Arabba:

Hospital Belluno, Viale Europa 22
Hospital switchboard Tel.: +39 0437 516111
Emergency room: +39 0438 665212

Val di Fassa

Hospital Cavalese, Via Dossi 17
Hospital switchboard Tel.: +39 0462 242111
Emergency room: +39 0462 242204

Hospital Trento, Largo Medaglie d'Oro 9
Hospital switchboard Tel.: +39 0461/903111
Emergency room: +39 0461 903206

09.4 HELICOPTER RESCUE

HELICOPTER PHONE NUMBER: 112

HELICOPTER RESCUE

Aiut Alpin Dolomites helicopter located at the heliport in Pontives/Ortisei

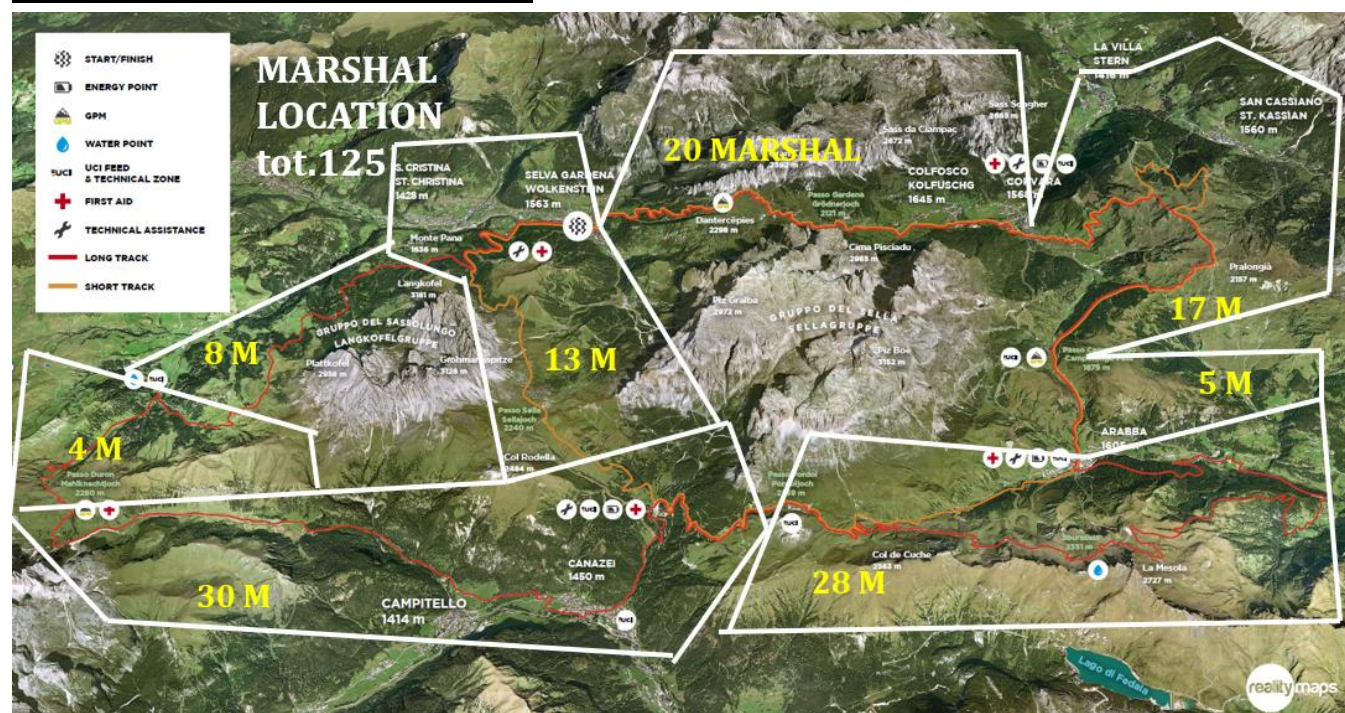
HELIPORT

10 km Pontives 26/A, 39040 Laion (BZ)

09.5 MASSAGE

The massage tent is located in the HERO/ZERO Village.

09.6 MARSHAL LOCATION



Location	Number of persons	Time
Selva Start - Corvara	20	07.10 – 10.45
Corvara - Campolongo	17	07.50 – 12.30
Campolongo – Arabba	5	08.35 – 13.15
Arabba – Passo Pordoi	28	08.35 – 16.00
Passo Pordoi – Passo Duron	30	09.50 – 18.15
Passo Duron - Zallinger	4	11.30 – 18.30
Passo Sella – Selva Val Gardena	13	09.50 – 18.30
Zallinger – Monte Pana	8	11.50 – 17.00
Selva Finish	30	04.00 – 20.00

10 USEFUL INFORMATION

10.1 CLIMATE & TIME DIFFERENCE

Climate: in June, the temperatures vary between 10°C and 25°C

Time difference: GMT + 2

10.2 VOLTAGE

The standard voltage through Italy is 230V-50Hz. An adapter plug would be required to connect appliances brought from overseas to the domestic power supply.

10.3 VISA

European Community citizens do not need a visa, but need an identity card or passport. All other nationalities have to contact the Italian consulate or embassy in their country.

10.4 PRESS ACCREDITATION

The accreditation office for journalists, photographers and TV staff is located at the Media Centre "Oswald von Wolkenstein" in Meisules street 144, fully equipped for the needs of the authorized personnel.

The Media Centre will be open from Thursday 11 June until Saturday 13 June 2026.

Office hours:

Thursday 11 June 2026	3 pm	-	6 pm
Friday 12 June 2026	10 am	-	6 pm
Saturday 13 June 2026	8 am	-	6 pm

SEE YOU AT THE RACE!

For any queries, please contact us at
info@herodolomites.com

