

UCI
HERO
MARATHON
WORLD CUP



foto: Giacomo Podetti

TECHNICAL GUIDE

W/D

EDITION

10.5.2025

01. SCHEDULE	
01.1 Schedule	
02. CONTACTS	
02.1 Series and Local Organizer contacts	
02.2 Websites and Social Media	
03. ENTRIES	
03.1 Rider Registration	
03.2 Race Licenses	
03.3 Entry Fees	
03.4 Rider Confirmation and Plate Collection	
03.5 Insurance	
03.6 Disclaimer and Liability Release	
04. RACE LOGISTICS	
04.1 Cross-country Marathon Course Map & GPS Route	
04.2 HERO Challenge	
04.3 Time Limits	
04.4 Training	
04.5 Timing & GPS Tracking	
04.6 TV Operations	
04.7 Feed Zones and Technical Assistance	
05. START LISTS & RESULTS	
05.1 Start Lists	
05.2 Start Grid	
05.3 Live Timing & Results	
05.4 Finish	
05.5 Awards	
05.6 Prize Money Collection	
06. RULES	
06.1 Race Rules	
06.2 Doping Control	

07. TEAMS	
07.1 UCI MTB MARATHON TEAM BENEFITS	
07.2 Finish Area Access	
08. VENUE LOGISTICS	
08.1 Venue Map	
08.2 Travel and Transportation	
08.3 Accommodation	
08.4 Parking	
08.5 Water & Waste Management	
08.6 Security	
08.7 Bike Wash	
08.8 Pasta Party	
08.9 Changing Rooms	
08.10 Other Infrastructure	
09 MEDICAL	
09.1 Emergency Response	
09.2 Medical Points	
09.3 Marshal Location	
10 . USEFUL INFORMATION	
10.1 Climate & Time Difference	
10.2 Voltage	
10.3 Visa	
10.4 Press Accreditation	

01 SCHEDULE



FRIDAY 09 May 2025	10.00 am - 01.00 pm	Course inspection by the UCI President of the Commissaires' Panel	Course 65 km and 45km
	09.00 am - 05.00 pm	Unofficial Training	Course 65 km and 45 km
	09.30 am - 01.00 pm	Collection of racenumbers	Capoliveri Museo della Vecchia Officina – Loc. Vallone Alto Miniere Calamita
	02.30 pm - 07.30 pm	Collection of racenumbers 2025 HERO UCI Marathon World Cup– Riders'confirmation	
	3.30 pm	2025 HERO UCI Marathon World Cup – Team Managers Meeting	
	05.00 pm	Press Conference	
SATURDAY 10 May 2025	07.30 am - 08.30 am	Collection of racenumbers	Capoliveri Museo della Vecchia Officina – Loc. Vallone Alto Miniere Calamita
	08.00 am - 08.55 am	Opening starting Box Marathon/Classic	Capoliveri Loc. Vallone Mare - Miniere Calamita
	09.00 am	2025 HERO UCI Marathon World Cup- 1# Capoliveri Legend Cup Start Men	
	09.02 am	2025 HERO UCI Marathon World Cup Start Women	
	09.05 am	Capoliveri Legend Cup XCM 2#block Master M/W	
	09.10 am	Capoliveri Legend Cup XCM 3#block Master M	
	09.15 am	Capoliveri Legend Cup XCM 4#block Master M	

	10.00 am	Capoliveri Legend Cup Classic XCP 1#block Master M/W	
	10.05 am	Capoliveri Legend Cup Classic XCP 2#block Master M	
	10.10 am	Capoliveri Legend Cup Classic XCP 3#block Master M/W	
	12.00 am	65 km winner's arrival 2025 HERO UCI Marathon World Cup	Capoliveri Loc. Vallone Alto - Miniere Calamita
	12.20 am	45 km winner's arrival 2025 Capoliveri Legend Cup Classic XCP	
		Flower Ceremonies Directly after the Top 3 finishers	
	03.00 pm	PRIZEGIVING CEREMONY	Capoliveri Museo della Vecchia Officina – Loc. Vallone Alto Miniere Calamita

*Schedule is subject to change

02 CONTACTS

02.1 SERIES AND LOCAL ORGANISER CONTACTS

HERO UCI CROSS-COUNTRY MARATHON WORLD CUP

Chairman: Gerhard Vanzi gerhard.vanzi@herouciamarathonworldcup.com

Managing Director: julia.karbon@herouciamarathonworld.com

Marketing & VIP Hospitality: elena.runggaldier@herouciamarathonworldcup.com

UCI & Race Organisation: alexandra.ploner@herouciamarathonworldcup.com

Registration: registration@herouciamarathonworldcup.com

Press: press@herouciamarathonworldcup.com

HERO UCI Cross-Country Marathon World Cup: info@herouciamarathonworldcup.com

LOCAL ORGANISER CONTACTS

Managing Director: Maurizio Melis maurizio@capoliverilegendcup.it
VIP Hospitality/Marketing: Fernando Bardini staff@capoliverilegendcup.it
Race Director: Enrico Lenzi ocirne.el@gmail.com
Registration: Sara Trafeli capoliveribikepark@gmail.com
Accommodation: Fernando Bardini staff@capoliverilegendcup.it
Communication and Press contact for Italy: Aldo Zanardi az4bike@virgilio.it
Other enquiries: info@capoliveribikepark.it

02.2 WEBSITES AND SOCIALS

HERO UCI CROSS-COUNTRY MARATHON WORLD CUP

Website: www.heroucimarathonworldcup.com

Instagram: [@heroucimarathonworldcup](https://www.instagram.com/heroucimarathonworldcup)

Facebook: [HERO UCI Marathon World Cup](https://www.facebook.com/HERO-UCI-Marathon-World-Cup)

Youtube: [@heromtbtv](https://www.youtube.com/channel/UC-heromtbtv) [HERO TV](https://www.youtube.com/channel/UC-heromtbtv)

LOCAL ORGANISER CONTACTS Website:

<https://www.capoliverilegendcup.it>

Instagram: [@capoliverilegendcup](https://www.instagram.com/capoliverilegendcup)

Facebook: [Capoliveri legend cup](https://www.facebook.com/Capoliveri-legend-cup)

YouTube: [@capoliveri legend cup](https://www.youtube.com/channel/UC-capoliverilegendcup)

03 RACE ENTRIES

03.1 Rider Registration

All registrations for HERO UCI Cross-country Marathon World Cup categories will need to be made through <https://onreg.datasport.com/hero-series-uci-worldcup-2025>
No late entries will be accepted.

DEADLINE FOR ENTRIES IS 12:00 CET FRIDAY 2nd MAY.

OPEN RACING

Licenced Master and hobby riders can register on
<https://join.endu.net/entry?edition=94874>

03.2 RACE LICENCES

All riders must hold a valid (in date) UCI licence issued by their National Federation

03.3 ENTRY FEES

UCI Cross-Country Marathon World Cup: € 150.00

Open Marathon: Variable (please refer to the [HERO](#) website) No payment option will be available on-site – all payment must be completed online.

03.4 RIDER CONFIRMATION & PLATE COLLECTION

LOCATION – Museo della vecchia Officina- Strada del Calamita. I-57031 Capoliveri
42.717207, 10.395156

Rider confirmation for the Élite category and U23 men/women:

Friday 09th of MAY 2025

from 09:30 am to 01.00 pm.

from 02:00 pm to 07:30 pm.

Check in Deadline : Rider's who have not collected their plate/ checked in by 07:30 pm Friday will not be included on the Start List. Altering, cutting, blocking with a computer device or placing of unauthorized stickers or sponsor logos on race number plate is not permitted.


03.05 INSURANCE

Personal insurance coverage is not provided by the Organisers. Insurance is normally provided with the licence purchase.

Entry fee insurance can be purchased during the registration process.

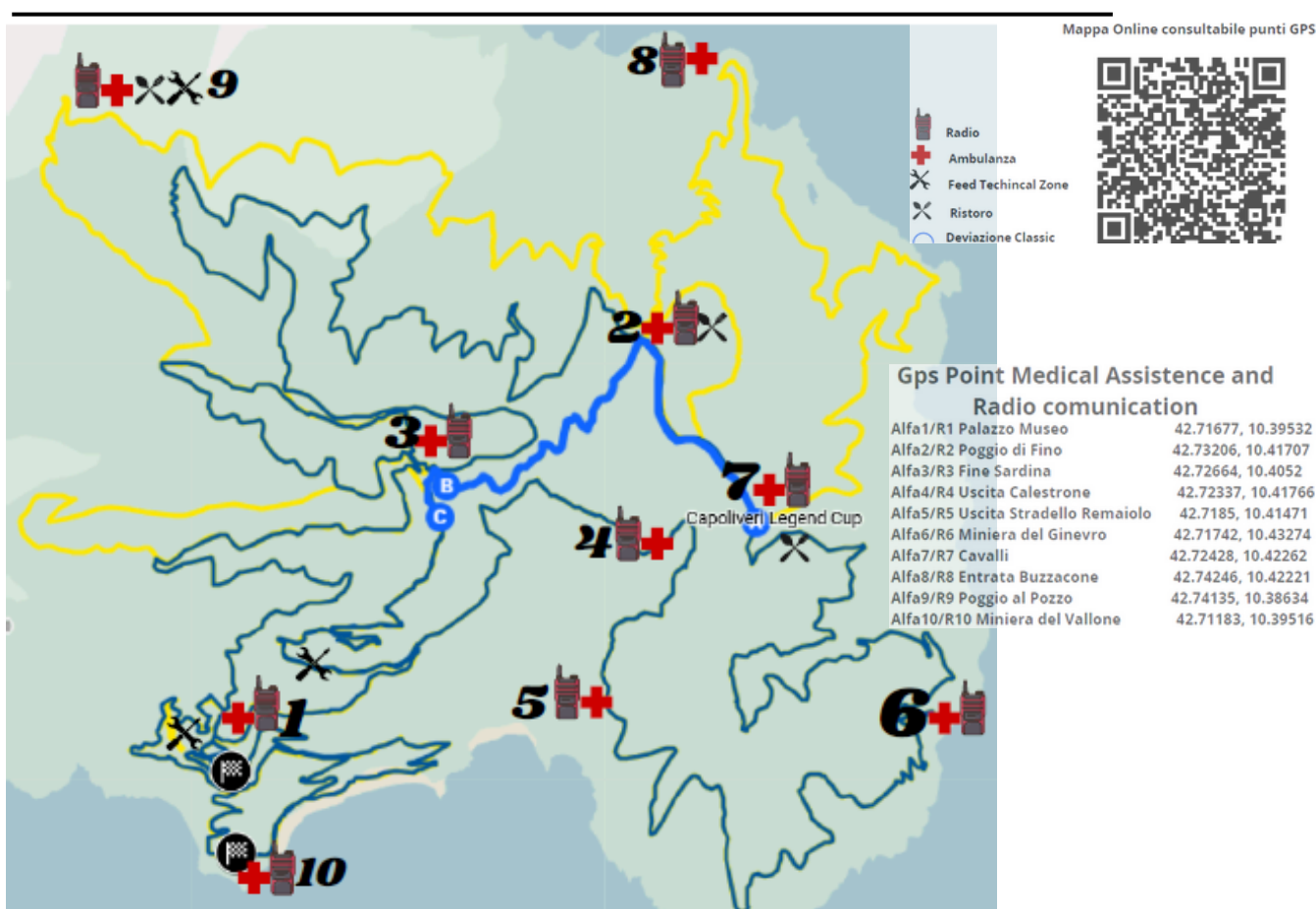
03.06 DISCLAIMER AND LIABILITY RELEASE

Racers voluntarily assume full and complete responsibility for all risks associated with participating in the Event and for any injury, accident or damage that may occur during their participation in the Event, including by way of example and not limitation: (a) travelling to and from the Event; (b) falls; (c) mechanical failures of equipment; (d) collisions with other participants, spectators and fixed or moving objects; (e) the effects of weather, including temperature extremes; (f) use of chairlifts, gondola or shuttle vehicles; (g) traffic accidents; (h) trail and road conditions; and (i) the negligence of themselves and/or others



04 RACE LOGISTICS

04.1 Cross-country Marathon Course Map & GPS Route



Map and GPS ROUTE

The route is located entirely on the promontory of Monte Calamita in the southeastern part of the Island of Elba, in the Tuscan archipelago national park, a Unesco mab reserve, the largest in europe. a paradise that has remained uncontaminated due to the presence of only dirt roads and paths in the old iron mines, closed to current vehicle traffic. a true natural gym for mtb lovers.

The CLC represents a concentrate of true mountain biking, there are hard and challenging climbs on wide roads or single tracks. fast and technical descents at the same time, with the sea always in the background, immersed in the mediterranean scrub which in spring is at its most colourful and fragrant. .

ROUTE DESCRIPTION

Distance = 65 km

Altitude Range = 2,400 m - 65 % off road, 35 % single trail

09:00 a.m. Departure from Miniera del Vallone

uphill to Garitta GPM

when you are on the top, then a series of trails and dirt roads

with ups and downs begins, taking you to Polveriera over a distance of about 12 km

Go down into Polveriera, then climb up to Baroccio

before descending through Calestrone, and Remaiolo trail

Climb back up toward the village cellar,

then descend toward Case Matte

climb up again and descend into the Ginevro mine

Uphill to Villaggio delle ripealte to dirt road and single track

Go down to sassi neri to dirt road first and single track later

up to sassi neri to Buzzacone

Uphill Buzzacone and a single track Mollete and return in Poggio di Fino

go then a series of trail ups and down to Rosmuda and go down to Poggio al Pozzo

Uphill To Sygurt and GPM Crispu Andrea and up to Garitta

when you are on the top, then a series of trails and dirt roads

with ups and downs begins, taking you to Asta Downhill

go in Sardina Climb and return in Polveriera trail downhill to Museo della Miniera,

go in Piane Bike park

and downhill to Ponte di Ferro and downhill to Miniera del Vallone,

go to Cannello Beach and uphill to FINISH in XCO Square

MOST IMPORTANT CLIMBS

Miniera del Vallone - Garitta	8,80 km	411 hm
Miniera del Ginevro - Villaggio Ripealte	4,30 km	230 hm
Buzzacone - Poggio di Fino	4,10 km	267 hm
Poggio al Pozzo- Garitta	2,20 km	200 hm
Spiaggia Punta Rossa - Arrivo	2,30 km	150 hm

Marathon Race | 65km | 2350 D+



ROUTE DESCRIPTION

Distance = 47

Altitude Range = 1,600 m - 65 % off road, 35 % single trail

09:00 a.m. Departure from Miniera del Vallone

uphill to Garitta GPM

when you are on the top, then a series of trails and dirt roads

with ups and downs begins, taking you to Polveriera over a distance of about 12 km

Go down into Polveriera, then climb up to Baroccio

before descending through Calestrone, and Remaiolo trail

Climb back up toward the village cellar,

then descend toward Case Matte

climb up again and descend into the Ginevro mine

Uphill to Villaggio delle ripealte to dirt road and single track

Go Uphill to Poggio di Fino

and go in Polveriera trail downhill to Museo della Miniera,

go in Piane Bike park

and downhill to Ponte di Ferro and downhill to Miniera del Vallone,

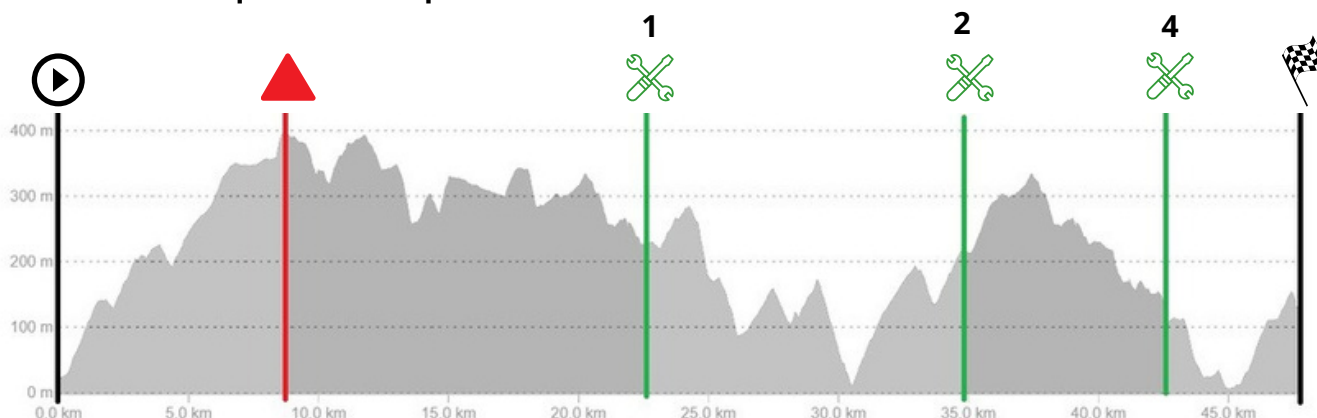
go to Cannello Beach and uphill to FINISH in XCO Square



MOST IMPORTANT CLIMBS

Miniera del Vallone - Garitta	8,80 km	411 hm
Miniera del Ginevro - Villaggio Ripealte	4,30 km	230 hm
Spiaggia Punta Rossa - Arrivo	2,30 km	150 hm

Classic Race | 47.5km | 1570 D+



04.3 Time Limits

02:00 pm To Poggio di Fino



04.4 TRAINING

Training on the course can be made at any time at the riders' own risk. There is no official training time, with no marshals or medical cover.

04.5 Timing & GPS Tracking

Timing system: ENDU Racers must carry their timing chips on their bike.

Timing chips will be with your race number.

04.6 TV Operations

Drones and camera operatives using quads and motorbikes will be operational throughout the race. They will not interfere with the race in any way.

04.7 Feed Zones and Technical Assistance Zones

-
- 1. Feed and Tech zone –GPS data:42.71949, 10.39825
Address: Mitragliatrice Polveriera

Access: Via Luperini To Museo dello Miniere and going on
foot Uphill
Polveriera

-
- 2. Feed and Tech zone –GPS data: 42.72465, 10.42245

Address: Villaggio Delle Ripealte
Access to Via Luperin and Go straight to 9 km

- 3. Feed and Tech zone –GPS data: 42.74128, 10.3862

Address: Poggio al Pozzo

Description of access: Up to Via Alcide dei Gasperi in Capoliveri and continues to Left Via Pinocchiello

-
- 4. Feed and Tech zone –GPS data: 42.71597, 10.39255

Address: Box XCO Museo della Miniera

Description of access: Via Luperini To Museo dello Miniere and going down in XCO BOX

Feed – Tech Assistance Zones Regulation:

Tech & feed areas will be clearly signposted and numbered; they are closed to the public and only authorized personnel will be admitted. Technical assistance is allowed in the provided technical zones only, in boxes out of the race course in order not to hamper the competitors. Bicycle spare parts and tools for the bikes must be put down in the technical assistance zones. In each zone, feeding and technical assistance can be done.

In addition to the technical assistance in the provided technical zones, technical assistance is allowed outside of these zones between competitors belonging to the same team or same representation. The competitors can carry tools and spare parts with them as long as these do not pose any danger to themselves and to others.

05 START LISTS & RESULTS

05.1 START LIST

The start list will be published on [Datasport](#) and ENDU .

05.2 START GRID

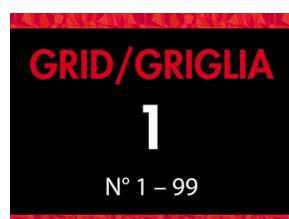
Capoliveri (LI), Miniere del Vallone
65 km HERO UCI Cross-country
Marathon World Cup
start time: 09.00 am



All athletes participating in the 2025 HERO UCI Cross-Country Marathon World Cup have to enter their respective grids from Miniere del Vallone

WOMEN

MEN



05.3 LIVE TIMING & RESULTS

Race feed and Live Timing: [ENDU.net](#)

Official Results: [Ranking Hero Südtirol Dolomites 2025](#)

05.4 FINISH

The Flower Ceremonies will take place directly after the arrival of the top 3 at the Finish Area. The winner, the second and the third placed riders shall be ready for the flower ceremony that shall be conducted under the responsibility of the chief of the commissaries panel.

The unofficial prize giving ceremony will take place at the Museo della Vecchia Officina . The first three placed riders are kindly required to be present.



05.6 PRIZE MONEY

Cash prizes are provided for the first ten positions in the overall classification, taking into consideration both the HERO UCI Cross-Country Marathon World Cup and the Capoliveri Legend Cup 2025. In addition, peak prizes will be awarded to the fastest man and woman. More information can be found [here](#) .



06 RULES

06.1 RACE RULES

The event will be under UCI rules.

Littering is strictly prohibited. No on-board cameras permitted.

The number and the chip, provided by the Organisation, has to be fixed to the handlebars and on the back of the participant in a clearly visible manner. The number cannot be modified or changed in any way.

Bikers must wear a hard safety approved helmet which must be kept fastened throughout the race.

All bikers must carry with them a puncture kit.

Bikers are required to move aside to allow faster bikers to overtake.

Participants who quit the race have to give such communication to the Organisation and hand the number back to the next security controller along the route.

It is severely prohibited to use any form of electric or electronic support on the bike itself .

06.2 DOPING CONTROL

All riders entered into the event must comply with all Anti-Doping regulations and procedures if asked to do so. Failure to do so will result in disqualification from that event and further penalisation as deemed appropriate by WBDS.

WBDS will follow all ITA rules, protocols and procedures. It is the responsibility of all riders, teams, coaches to read and follow all advice and documents provided by ITA.

Anti-Doping location: Museo della Vecchia Officina

The riders must adhere to the UCI and WADA Antidoping rules.

07UCI MTB TEAMS

07.1 UCI MTB MARATHON TEAM BENEFITS

These benefits are exclusively available to UCI MTB Marathon Teams registered with the UCI:

- Paddock Space: Allocation of 30 m² for all HERO UCI Marathon World Cup races upon request at least one month before each stage via Alexandra.ploner@heroucimarathonworldcup.com. Additional square meters can be requested for 30,00 Euro per m².
- S-Lounge Passes: 2 passes for the S-Lounge at the Museum Village during the Capoliveri Legend Cup

- Team Standings: Inclusion in the HERO UCI Marathon World Cup Team standings, with the top-performing teams earning the opportunity to become an Elite Team in 2026.

A UCI marathon team standing is calculated by adding the points of the 4 best placed men and the 4 best placed women of each UCI MTB TEAM in the UCI XCM individual ranking.

07.2 FINISH AREA ACCESS

- Accreditation Passes: 2 Start/Finish Area accreditation passes per team, to be requested online through the accreditation platform on the official website.
- 1 Start/Finish Area accreditation pass for social media per team, also to be requested online via the same platform.

Team Accreditation can be collected after the Team Managers meeting.



Please note: Accreditation will not be provided to Teams not registered with the UCI.

08 VENUE LOGISTICS

08.1 Venue Map



08.2 TRAVEL/TRANSPORTATION

How to get there

Ferry / Convention

- Link <https://www.capoliverilegendcup.it/traghetti.asp>

-
- Rome Fiumicino International Airport (Km. 310)
 - Florence - Peretola "Amerigo Vespucci" Airport (Km. 200)
 - Pisa San Giusto "Galileo Galilei" Airport (Km. 150)

Train

- Piombino Porto station (LI) Italy.

Car

- From the North: A1 motorway towards Florence / Bologna / Casalecchio, near Florence exit Firenze Scandicci follow SGC Firenze - Pisa - Livorno. Take the Genoa-Rome-Florence exit and follow signs for E80, S. Vincenzo Sud exit then SS398 Piombino. Take the ferry and then SP31 Capoliveri.
- From the South: E80 towards SS398 Campiglia Marittima, Venturina exit. Take SP40 towards Piombino. Take the ferry and then SP31 Capoliveri

08.3 ACCOMMODATION

Accommodation arrangements for the event are being managed by responsible booking Mr. Fernando Bardini.

Please contact at staff@capoliveribikepark.it - fernandobardini@gmail.com

08.4 PARKING

There is a parking possibility in front of Museo della Vecchia Officina near race office area.

08.5 WATER & WASTE MANAGEMENT

Please use the bins provided. Each team is responsible for their own waste
Please find all the water points on Museo della Vecchia Officina

08.6 SECURITY

Security will be in place at the village and team area from Wednesday – Saturday during nighttime . Please do not leave bikes or equipment unattended at any time. Although surveillance will be in place individuals are responsible for their personal property at all times.

08.7 BIKE WASH

Museo della Vecchia Officina

08.8 PASTA PARTY

The Pasta Party are located at the Museo della Vecchia Officina.

08.9 SHOWERS

Museo della Vecchia Officina

08.10 OTHER INFRASTRUCTURE

The Press Conference, the race office and the team manager meeting will take at Museo della Vecchia Officina.

During the race, FCI/UCI members will have their position in the meeting room inside the Race Office.

09 MEDICAL AND FIRST AID

09.1 EMERGENCY RESPONSE

FIRST AID

For the 1st stage of the HERO UCI Cross-country World Cup marathon, a first aid centre will be set up directly on the race course at the Museo della Vecchia Officina (Race Logistics).

The first aid centre will include a medical tent with a doctor and nurses specialised in first aid and resuscitation, in order to avoid congestion in transporting those assisted in the race.

with ambulances to the Portoferraio hospital, which has already been pre-alerted by the Health Plan approved by the competent local Health Authority.

The health assistance during the race will also include the presence of 11 ambulances and

medicalised off-road vehicles, with an additional 2 doctors qualified for first aid/resuscitation, and an additional two doctors with motorbikes to reach the most inaccessible points of the route and several groups of volunteer risk rescue teams.

Furthermore, the approved Health Plan includes alerting the Helicopter Rescue Service and

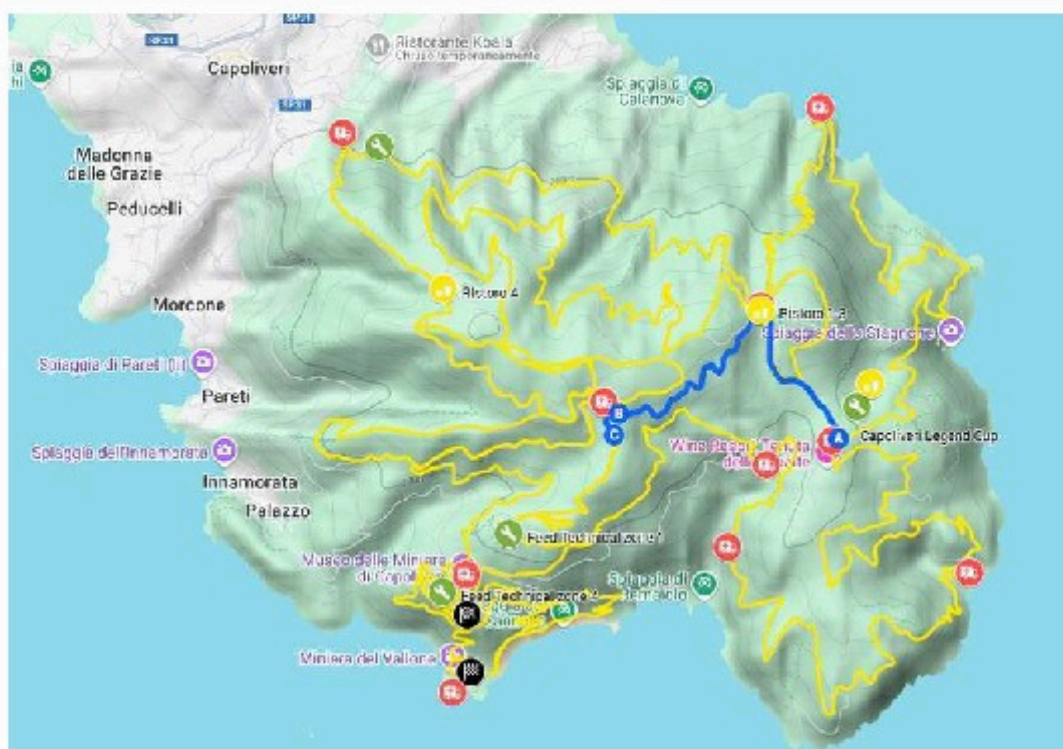
the Portoferraio Hospital (about 20 km away).

HOSPITAL

Portoferraio Hospital

Distance from the start / finish area 25 Km

Helicopter rescue number: 118 phone



Technical Data

Classic Race

Marathon Race

- Data race length:
- Difference in height:

47,5 KM

1570 D+*

65 KM

2350 D+*



Feed technical zone



Medical assistance



Race refreshment

Feed Technical assistance zone:

Location: POLVERIERA:
Coordinate 42.71949, 10.39825

Location: FATTORIA:
Coordinate 42.72422, 10.42265

Location: POGGIO AL POZZO:
Coordinates: 42.74119, 10.38658

Location: BOX XCO:
Coordinates: 42.71597, 10.39242

09.3 MARSHAL LOCATION



Mappa Online consultabile punti GF



Gps Point Medical Assistance and Radio communication

Alfa1/R1 Palazzo Museo	42.71677, 10.39532
Alfa2/R2 Poggio di Fino	42.73206, 10.41707
Alfa3/R3 Fine Sardinia	42.72664, 10.4052
Alfa4/R4 Uscita Calestrone	42.72337, 10.41766
Alfa5/R5 Uscita Stradello Remaiolo	42.7185, 10.41471
Alfa6/R6 Miniera del Ginevro	42.71742, 10.43274
Alfa7/R7 Cavalli	42.72428, 10.42262
Alfa8/R8 Entrata Buzzacone	42.74246, 10.42221
Alfa9/R9 Poggio al Pozzo	42.74135, 10.38634
Alfa10/R10 Miniera del Vallone	42.71183, 10.39516

1	Deviazione Punta Rossa	51	Cavalli
2	Curva Rientro Punta Rossa 1	52	Entrata Capocalvo
3	Entrata strada Canyon per sbarra	53	Uscita Capocalvo
4	Piazzale xco Partenza	54	Entrata Buzzacone
5	Incrocio la rete dopo piazzale xco	55	Inizio stradello Mollette
6	Deviazione fx fine Xco	56	Fine stradello Mollette
7	Entrata sbarra Polveriera	57	Incrocio Poggio di fino 2
8	Entrata Gittate	58	Inizio stradello Capre
9	Deviazione per enduro	59	Pineta sotto Marietto
10	Deviazione mezze Gittate	60	Cessa dell'Ancora
11	Panche di Sardinia	61	Mezza cessa Calanova
12	Entrata stradello per polveriera 1	62	Uscita Rosmunda
13	Incrocio fine Sardinia	63	Incrocio Poggio al Pozzo
14	Inizio Garitta	64	Incrocio 4 strade
15	Fine Garitta GPM	65	Ingresso Garitta2
16	Inizio Pineta strada di mezzo	66	Inizio Pineta strada di mezzo2
17	Inizio stradello Lepri	67	Inizio stradello Lepri2
18	Fine stradello Lepri 1	68	Fine stradello Lepri 2
19	Uscita mezze Vigne	69	Ingresso Asta
20	Incrocio Mimose	70	Deviazione stradellino della panchina
21	Inizio Stradello Antenne	71	Passaggio mezza Asta
22	Fine Stradello Antenne	72	Uscita stradello su Sardinia
23	Fine strada antenne	73	Panche di Sardinia 2
24	Inizio Zetine	74	Entrata stradello per polveriera 2
25	Fine Zetine	75	Cresta Polveriera 2
26	Incrocio Stelli2	76	Uscita primo piazzale Polveriera 2
27	Uscita Cessa Calanova	77	Discesa seconda parte Polveriera 1
28	Entrata cani Tori	78	Uscita primo piazzale Polveriera 2
29	Uscita Tori	79	Incrocio per strappo bosi
30	Entrata Marietto	80	Uscita su strada strappo bosi
31	Uscita Marietto	81	Entrata xco sbarra
32	Incrocio Poggio di Fino	82	Nuova deviazione sotto salto
33	Incrocio Macei	83	Tornante pineta Xco
34	Cresta Polveriera 1	84	Tronchi e Passarelle
35	Uscita primo piazzale Polveriera 1	85	Parabolica Xco
36	Discesa seconda parte Polveriera 1	86	Salita Punto Sparo
37	Mitragliatrice Polveriera 1	87	Apice Punto Sparo
38	Entrata Baroccio	88	Fine Salita Box Xco
39	Entrata Calestrone	89	Belvedere Xco
40	Cresta Calestrone	90	Incrocio Ponte di Ferro
41	Uscita Calestrone	91	Incrocio Canyon
42	Entrata stradello Remaiolo	92	Entrata stradello Vallone
43	Uscita stradello Remaiolo	93	Tornante stradello Vallone
44	Entrata stradello CaseMatte	94	Miniera del Vallone
45	Case Matte	95	Deviazione Punta Rossa2
46	Inizio stradello Ginepro	96	Entrata strada Canyon2 per fine
47	Ginepro	97	Curva Rientro Punta Rossa 2
48	Inizio stradello Radici	98	Canyon per fine

10 USEFUL INFORMATION

10.1 CLIMATE & TIME DIFFERENCE

Climate: in June, the temperatures vary between 10°C and 25°C

Time difference : GMT + 2

10.2 VOLTAGE

The standard voltage through Italy is 230V-50Hz. An adapter plug would be required to connect appliances brought from overseas to the domestic power supply.

10.3 VISA

European Community citizens do not need a visa, but need an identity card or passport. All other nationalities have to contact the Italian consulate or embassy in their country.

10.4 PRESS ACCREDITATION

The accreditation office for journalists, photographers and TV staff is located at the Museo della Vecchia Officina, fully equipped for the needs of the authorized personnel. The Media Centre will be open from Friday 09th MAY until Saturday 10th MAY 2025.

Office hours:

Friday 09 MAY 2025

Saturday 10 MAY 2025

